



# Building a Legged Robot with ROS

Programming for Robotics: Case Study


Péter Fankhauser

**ANYmal**  
RESEARCH




# Autonomous Inspection of Industrial Sites

## Visual inspection



Pressure & Level gauges Valves

## Thermal Inspection


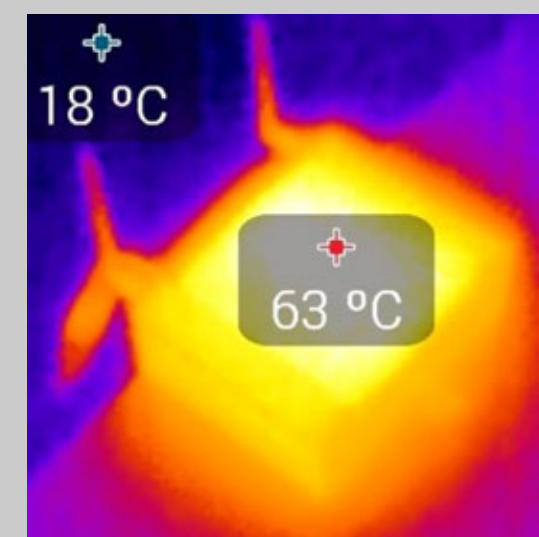
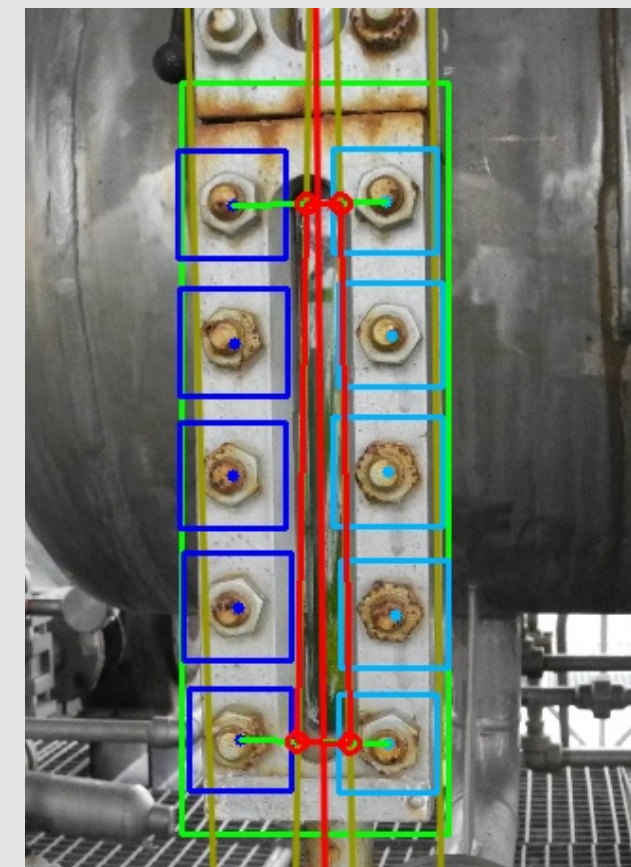


Thermal points


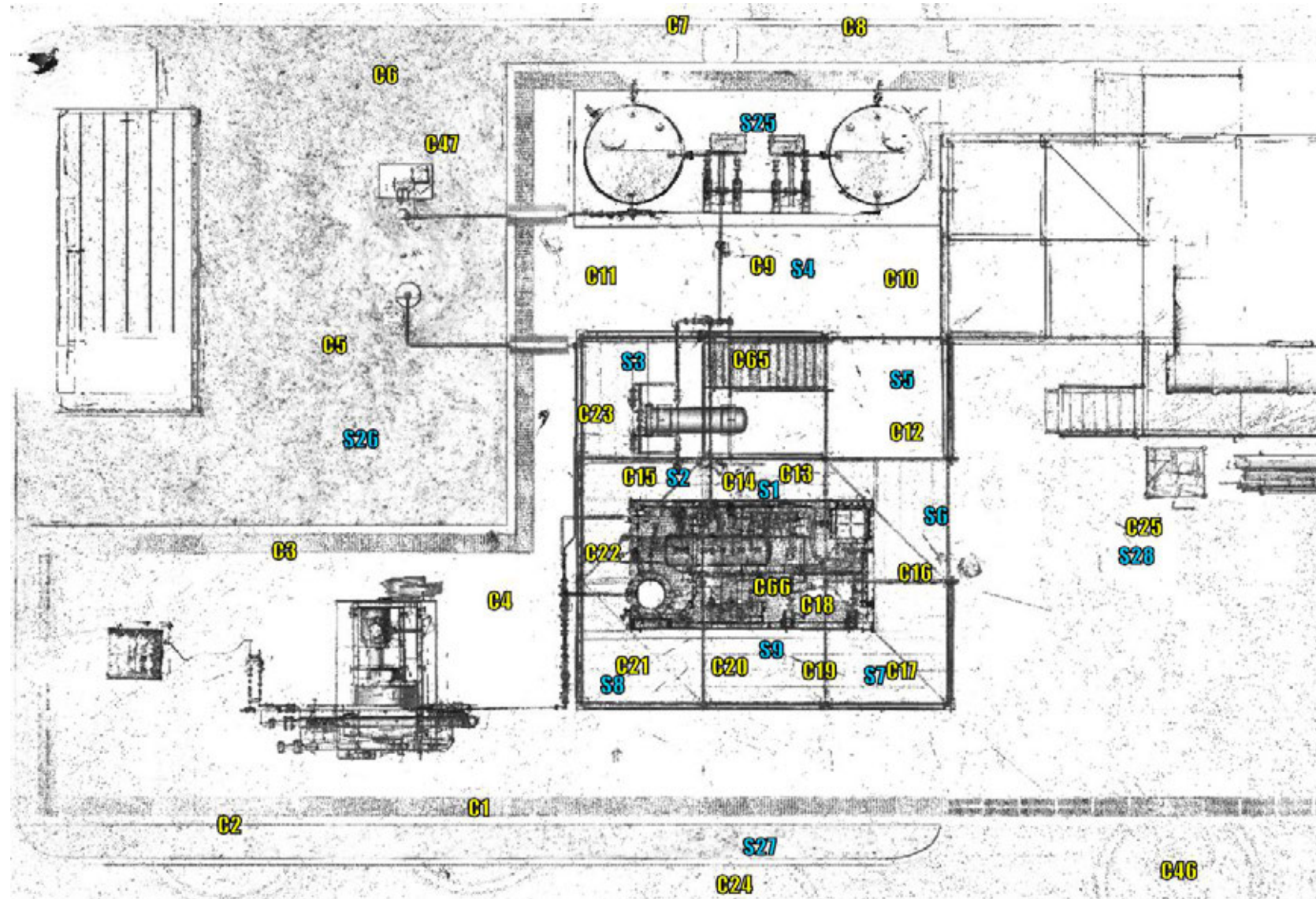
## Auditive Inspection






Pumps Gas leaks Platform alarm



# Autonomous Inspection of Industrial Sites



**Requirement 3 (Detection and analysis)**

For the 2<sup>nd</sup> competition the robot must be able to detect, by its own means, and react to:

- **General Platform Alarm - GPA (3-1):**  
a GPA situation has to be detected by the robot system itself using its audio sensors. The GPA is not activated by the operator (except in simulation condition, see remarks).
- **Acoustic leak detection (3-2):**  
gas leaks emit in the ultra-sonic range (25kHz-70kHz, dynamic range 58-104dB SPL).
- **Checkpoints:**  
checkpoints will have to be detected around their expected position, and their absence reported.
  - Pressure gauge (3-6)
  - Water level (3-7)
  - Valve (3-8)
  - Thermal measurement point (3-10)
- **Abnormal noises of pump (3-5):**  
The robot will have to detect, in the close vicinity of the pump, if the sound produced matches the expected nominal sound.
- **Unexpected heat sources (3-11):**  
The robot will have to detect unexpected heat sources in the facility (refer to requirement 4 - Sources of high temperatures, page 22).
- **Obstacles (3-12):**  
unexpected obstacles during the 2<sup>nd</sup> competition can be objects or part of structure, on the ground (positive obstacles) or out of the ground (suspended obstacles), or holes (negative obstacles), refer to requirement 7, page 24.

Associated reactions and behaviours to these stimuli detection are listed in requirement 18 (autonomous reactions).

Testing the implementations of detection and reaction to the following stimuli are not planned for the 2<sup>nd</sup> competition:

- Gas leak - IR detection (3-3):  
gas leak detection and localization based on the point IR detector.
- Safety equipment - extinguishers (3-4):  
the robot has to detect whether the extinguishers are present in their expected localization.
- Absence of plug (3-9):  
monitoring the environment to identify missing plugs on open pipes.

**Remarks:**  
In order to allow simulation of GPA, for testing purpose only, the operator should be able to simulate a detection of a GPA by the robot through the control room's HMI.

{ 21 }

# ANYmal

## A High-Performance Electrically Driven Quadruped



### Outdoor operation

Water-proof & ruggedized design

### Fast locomotion

Dynamic gaits at 1 m/s

### Modular payload

10 kg payload

### Safe and lightweight

30 kg and force-controlled

### Extreme mobility

360° rotation of all joints

### Full autonomy

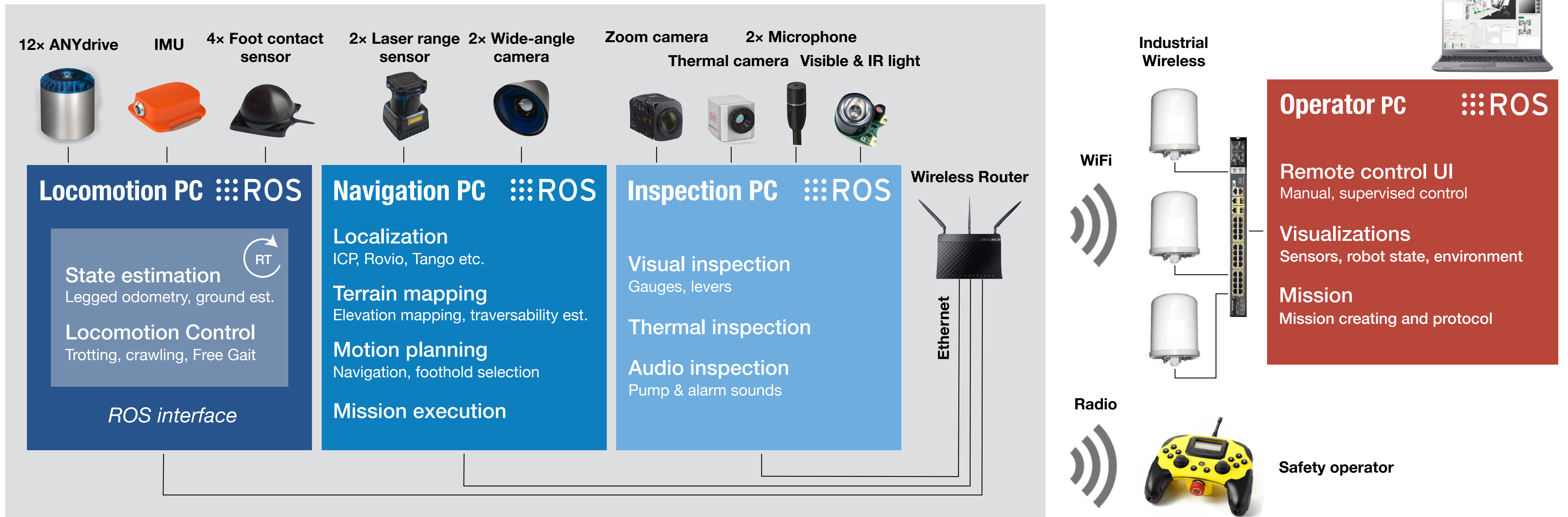
Laser sensors for navigation

### Long endurance

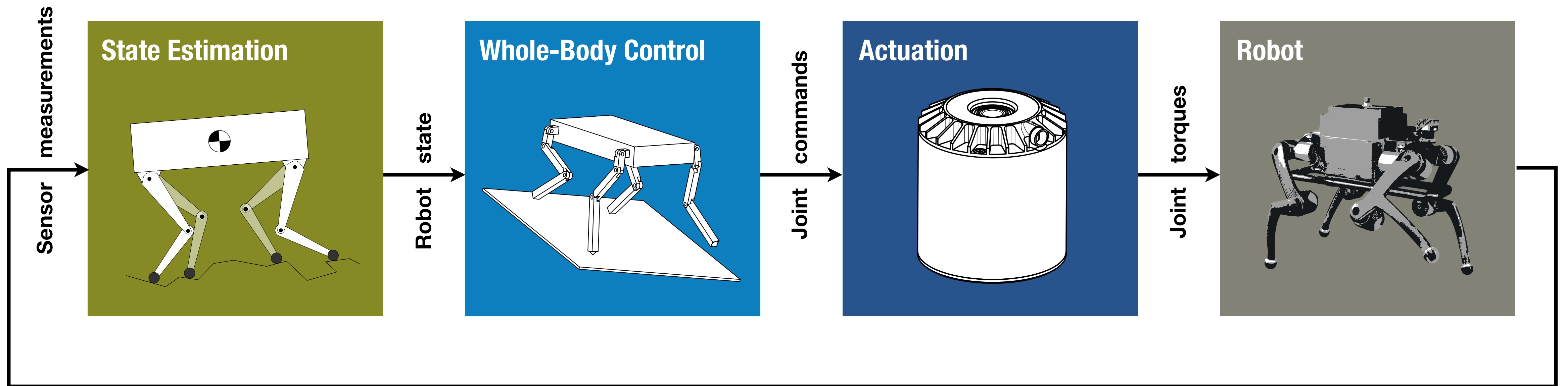
3 h operation

ANYbotics

# System Overview



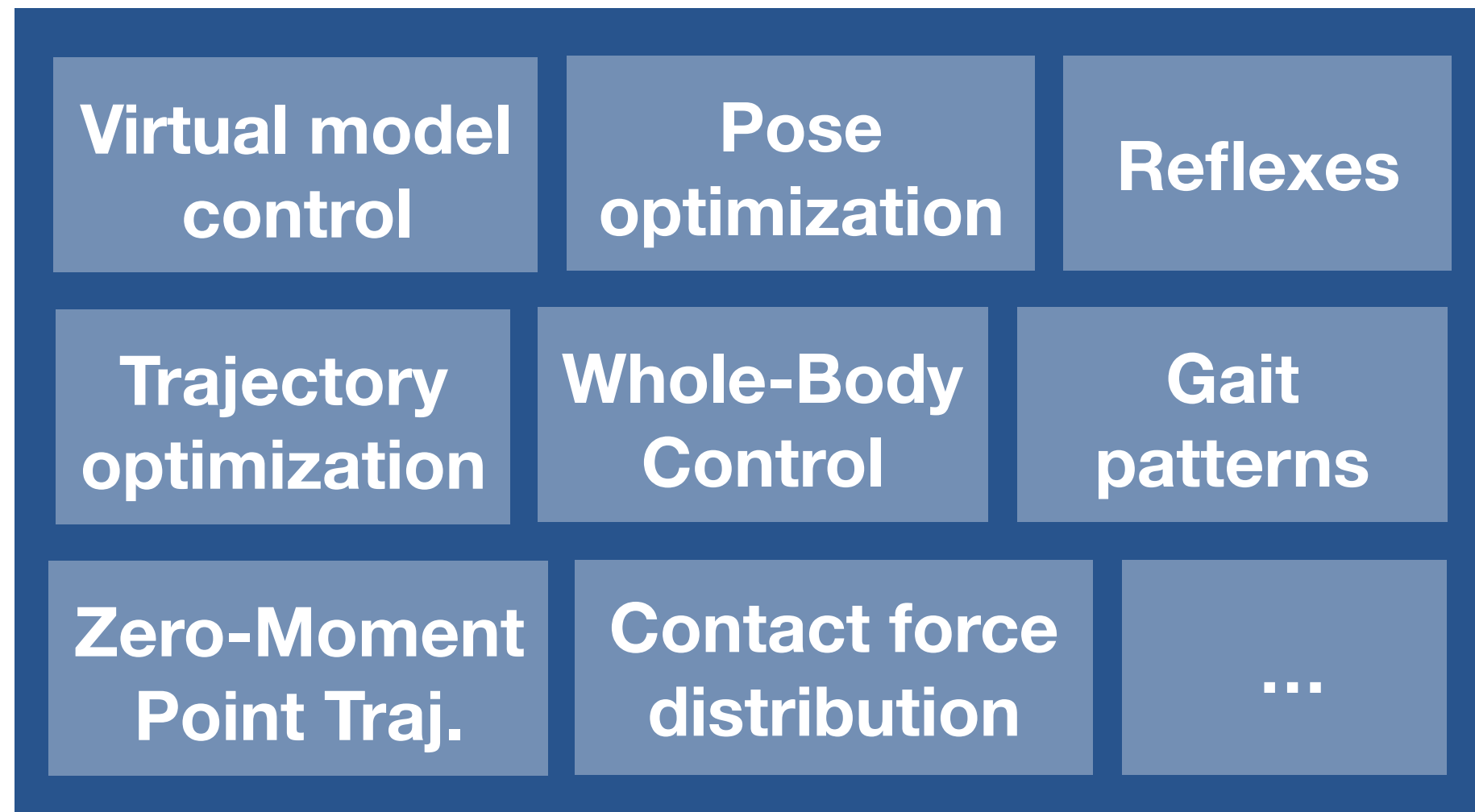
# Locomotion



# Locomotion

## Whole-Body Control

### Locomotion Controller Modules (Loco)



### Robot Controller Manager (Rocoma)



**Whole-Body Control API**  
free\_gait\_msgs

C. Gehring, S. Coros, M. Hutter, D. Bellicoso, H. Heijnen, R. Diethelm, M. Bloesch, P. Fankhauser, J. Hwangbo, M. A. Hoepflinger, and R. Siegwart, “**Practice Makes Perfect: An Optimization-Based Approach to Controlling Agile Motions for a Quadruped Robot.**”, in IEEE Robotics & Automation Magazine, 2016.



C. Dario Bellicoso, C. Gehring, J. Hwangbo, P. Fankhauser, M. Hutter, “**Emerging Terrain Adaptation from Hierarchical Whole Body Control,**” in IEEE Internal Conference on Humanoid Robots (Humanoids), 2016.







# Locomotion

## Free Gait – An Architecture for the Versatile Control of Legged Robots



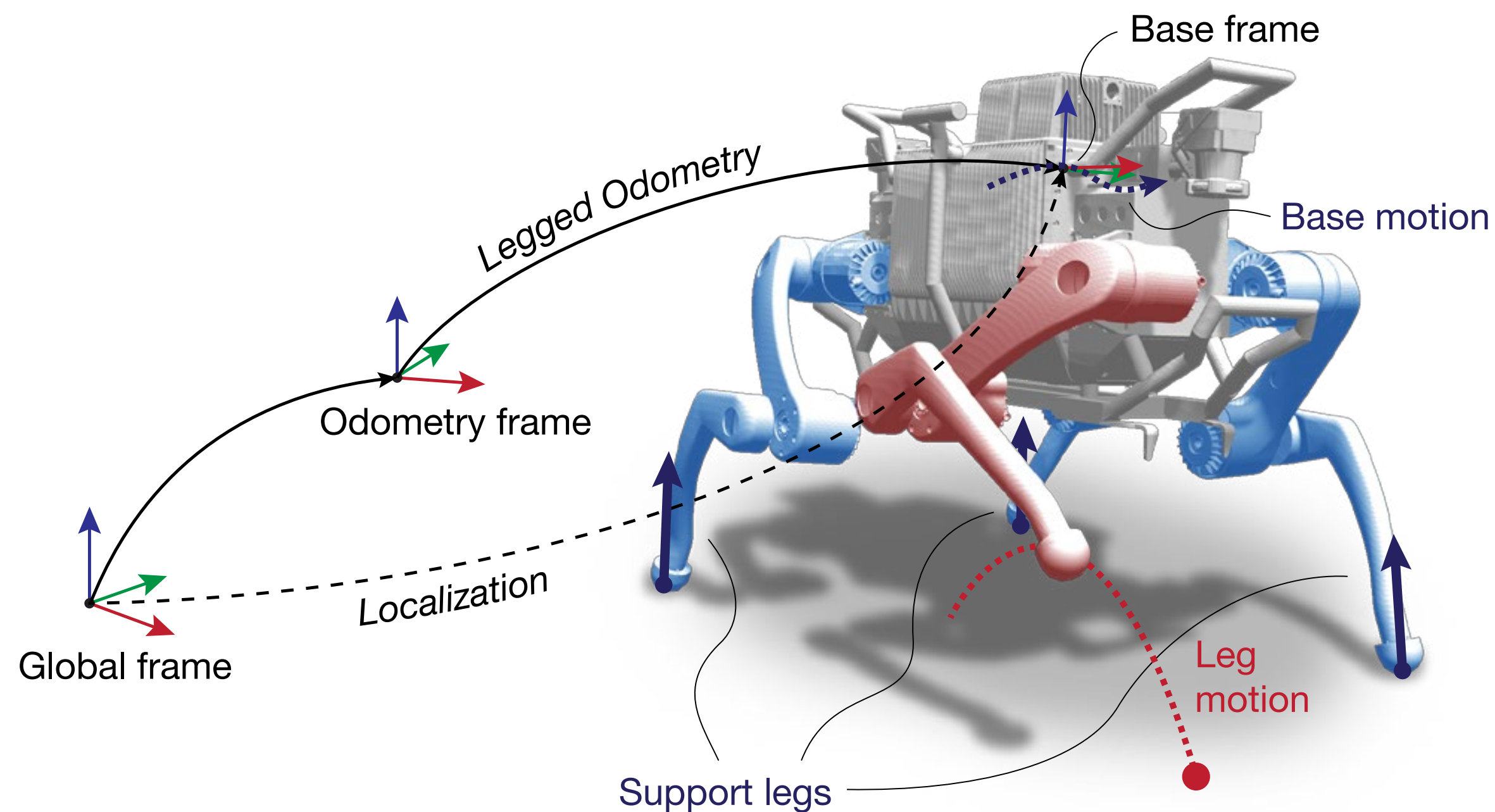
- Abstraction Layer for Whole-Body Motions (Free Gait API)



P. Fankhauser, D. Bellicoso, C. Gehring, R. Dubé, A. Gawel, and M. Hutter, “Free Gait – An Architecture for the Versatile Control of Legged Robots,” in IEEE-RAS International Conference on Humanoid Robots (Humanoids), 2016.



## Locomotion

**Free Gait – An Architecture for the Versatile Control of Legged Robots**

- Abstraction Layer for Whole-Body Motions (Free Gait API)
- Robust motion execution in task space

P. Fankhauser, D. Bellicoso, C. Gehring, R. Dubé, A. Gawel, and M. Hutter, “Free Gait – An Architecture for the Versatile Control of Legged Robots,” in IEEE-RAS International Conference on Humanoid Robots (Humanoids), 2016.




# Locomotion

## Free Gait – An Architecture for the Versatile Control of Legged Robots

```

steps:
- step:
- base_auto:
- step:
- end_effector_target:
  name: RF_LEG
  ignore_contact: true
  target_position:
  frame: footprint
  position: [0.39, -0.24, 0.20]
- step:
- base_auto:
  height: 0.38
  ignore_timing_of_leg_motion: true
- end_effector_target: &foot
  name: RF_LEG
  ignore_contact: true
  ignore_for_pose_adaptation: true
  target_position:
  frame: footprint
  position: [0.39, -0.24, 0.20]
- step:
- base_auto:
  height: 0.45
  ignore_timing_of_leg_motion: true
- end_effector_target: *foot
- step:
- footstep:
  name: RF_LEG
  profile_type: straight
  target:
  frame: footprint
  position: [0.32, -0.24, 0.0]
- step:
- base_auto:

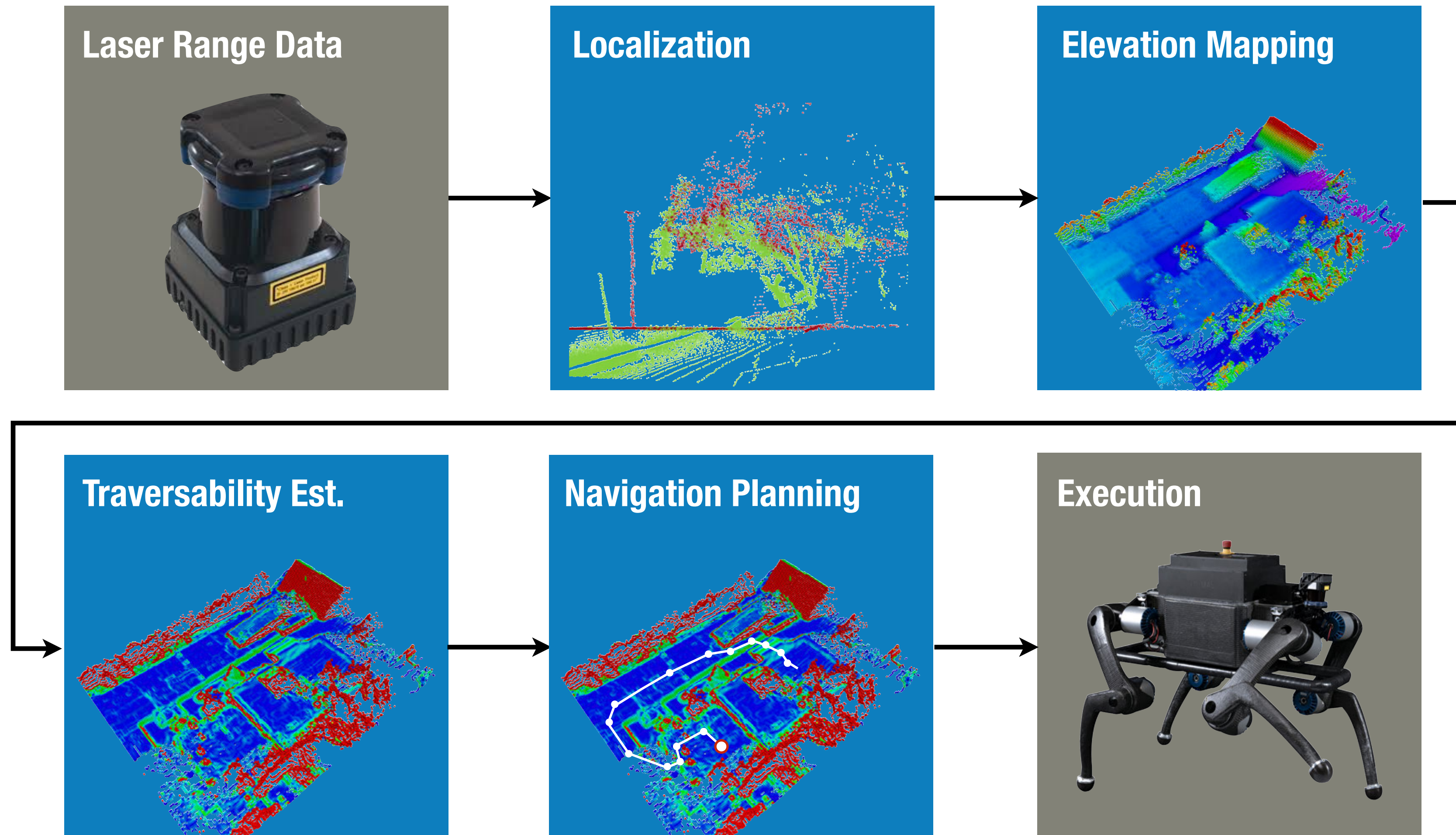
```



- Abstraction Layer for Whole-Body Motions (Free Gait API)
- Robust motion execution in task space
- Implemented as ROS Action (with frameworks for YAML, Python, C++)

P. Fankhauser, D. Bellicoso, C. Gehring, R. Dubé, A. Gawel, and M. Hutter, “Free Gait – An Architecture for the Versatile Control of Legged Robots,” in IEEE-RAS International Conference on Humanoid Robots (Humanoids), 2016.

# Navigation

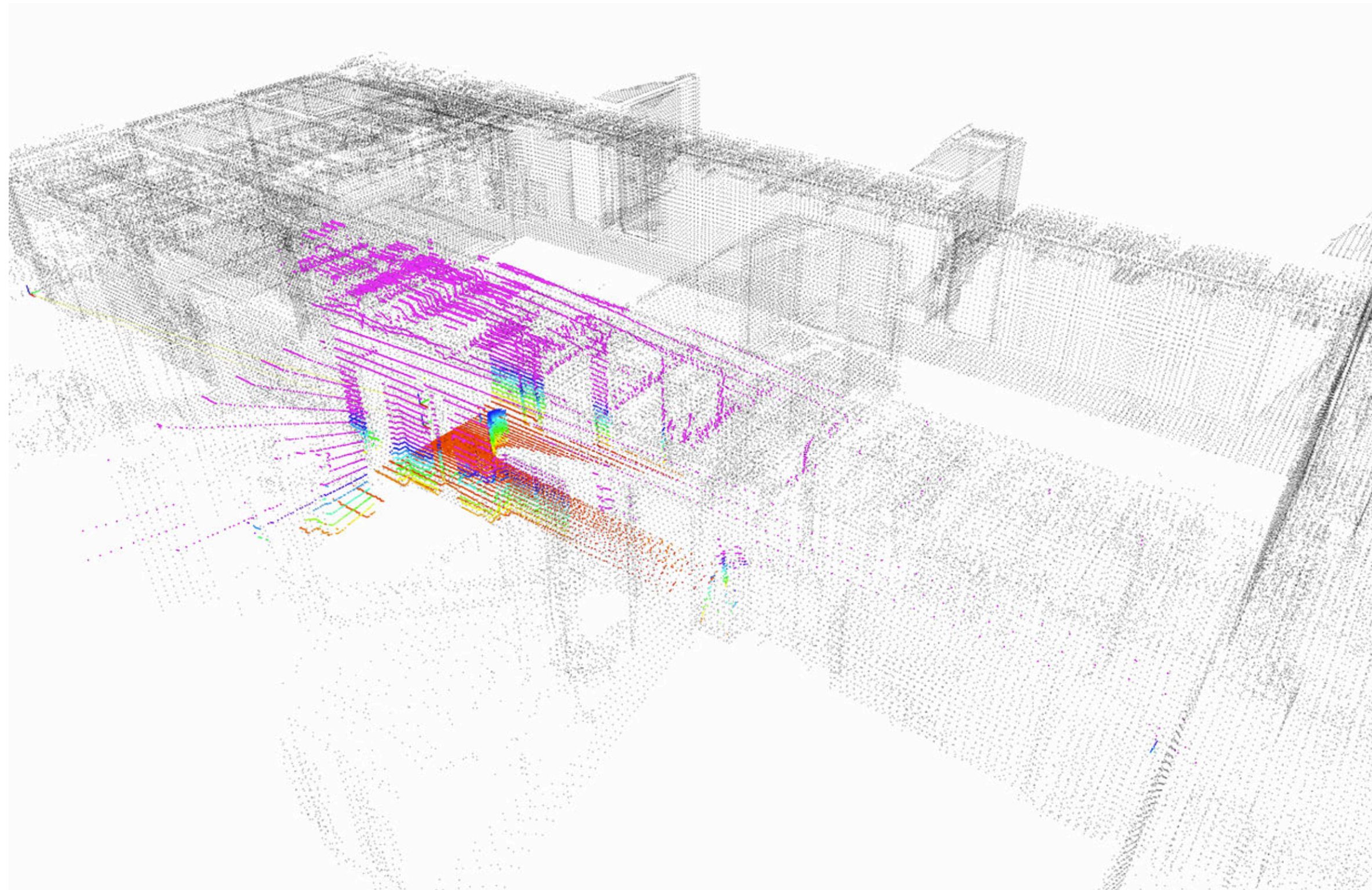


## Navigation

## Laser-Based Localization (Iterative Closest Point (ICP))



Open Source

[github.com/ethz-asl/  
ethzasl\\_icp\\_mapping](https://github.com/ethz-asl/ethzasl_icp_mapping)

- Point cloud registration for localization in reference map
- Full rotation of LiDAR is aggregated for point cloud
- Use of existing maps or online mapping

Pomerleau, F., Colas, F., Siegwart, R., Magnenat, S., “Comparing ICP variants on real-world data sets”, in Autonomous Robots, 2013.


# Navigation

## Elevation Mapping – Dense Terrain Mapping



Open Source

[github.com/ethz-asl/  
elevation\\_mapping](https://github.com/ethz-asl/elevation_mapping)



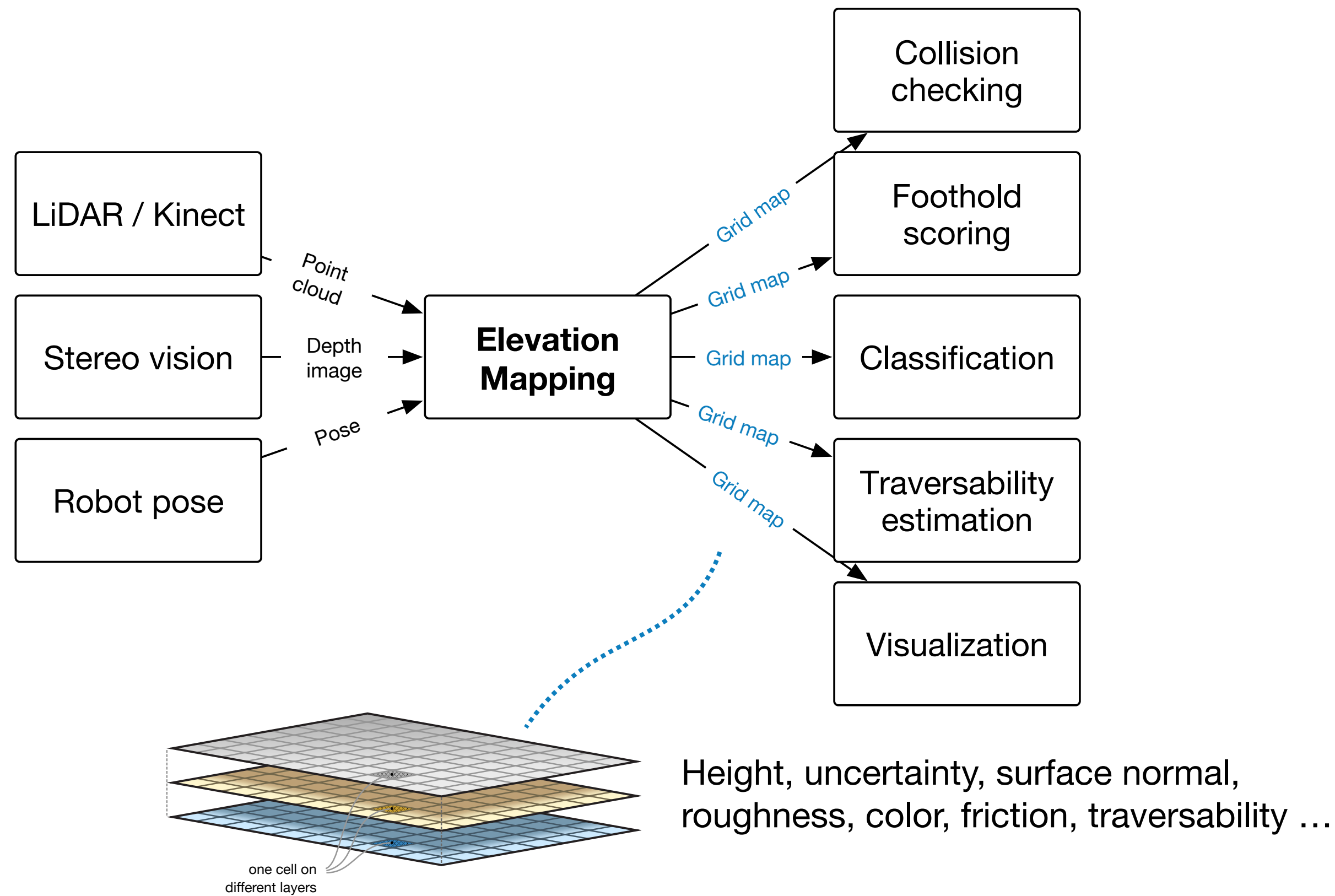
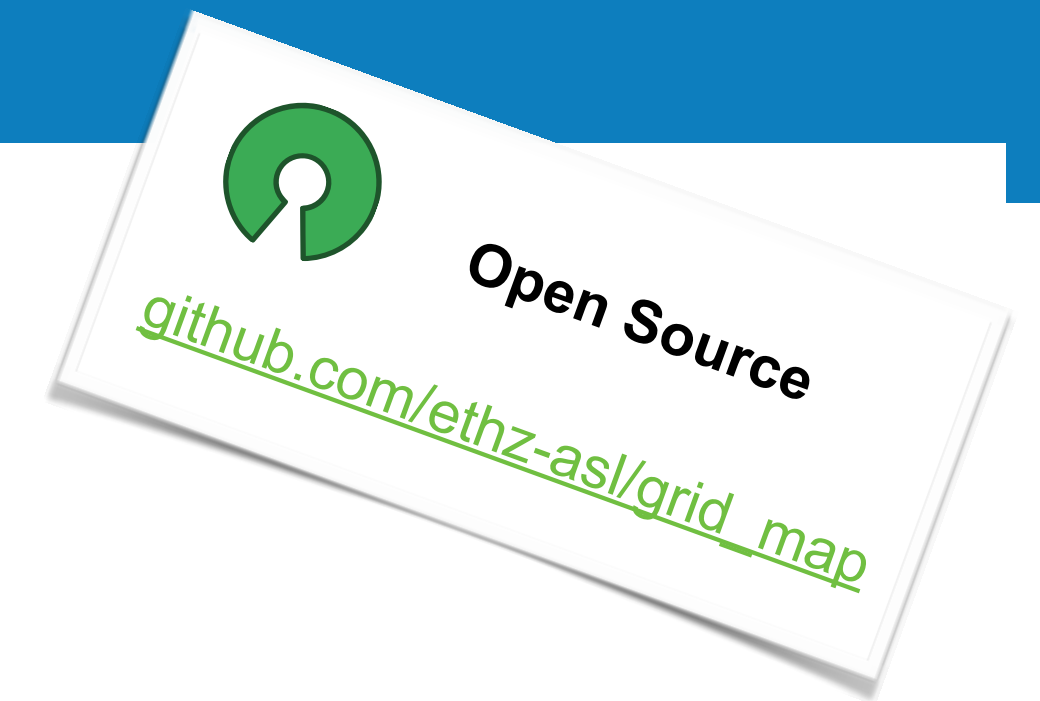
- Probabilistic fusion of range measurements and pose estimation
- Explicitly handles drift of state estimation (robot-centric)
- Input data from laser, Kinect, stereo cameras, Velodyne etc.

P. Fankhauser, M. Bloesch, C. Gehring, M. Hutter, R. Siegwart “**Robot-Centric Elevation Mapping with Uncertainty Estimates,**” in International Conference on Climbing and Walking Robots (CLAWAR), 2014.

P. Fankhauser, M. Bjelonic, C. D. Bellicoso, T. Miki, and M. Hutter, “**Robust Rough-Terrain Locomotion with a Quadrupedal Robot,**” in IEEE International Conference on Robotics and Automation (ICRA), 2018.

# Navigation


## Grid Map – Universal Multi-Layer Grid Map Library





P. Fankhauser and M. Hutter, "A Universal Grid Map Library: Implementation and Use Case for Rough Terrain Navigation," in Robot Operating System (ROS) - The Complete Reference, Springer, 2015.

## Navigation

## Grid Map – Universal Multi-Layer Grid Map Library




- 2D circular buffer data structure
  - ➔ Efficient map repositioning

`setPosition(...)``move(...)`

P. Fankhauser and M. Hutter, “A Universal Grid Map Library: Implementation and Use Case for Rough Terrain Navigation,” in Robot Operating System (ROS) - The Complete Reference, Springer, 2015.



## Navigation

**Grid Map – Universal Multi-Layer Grid Map Library**

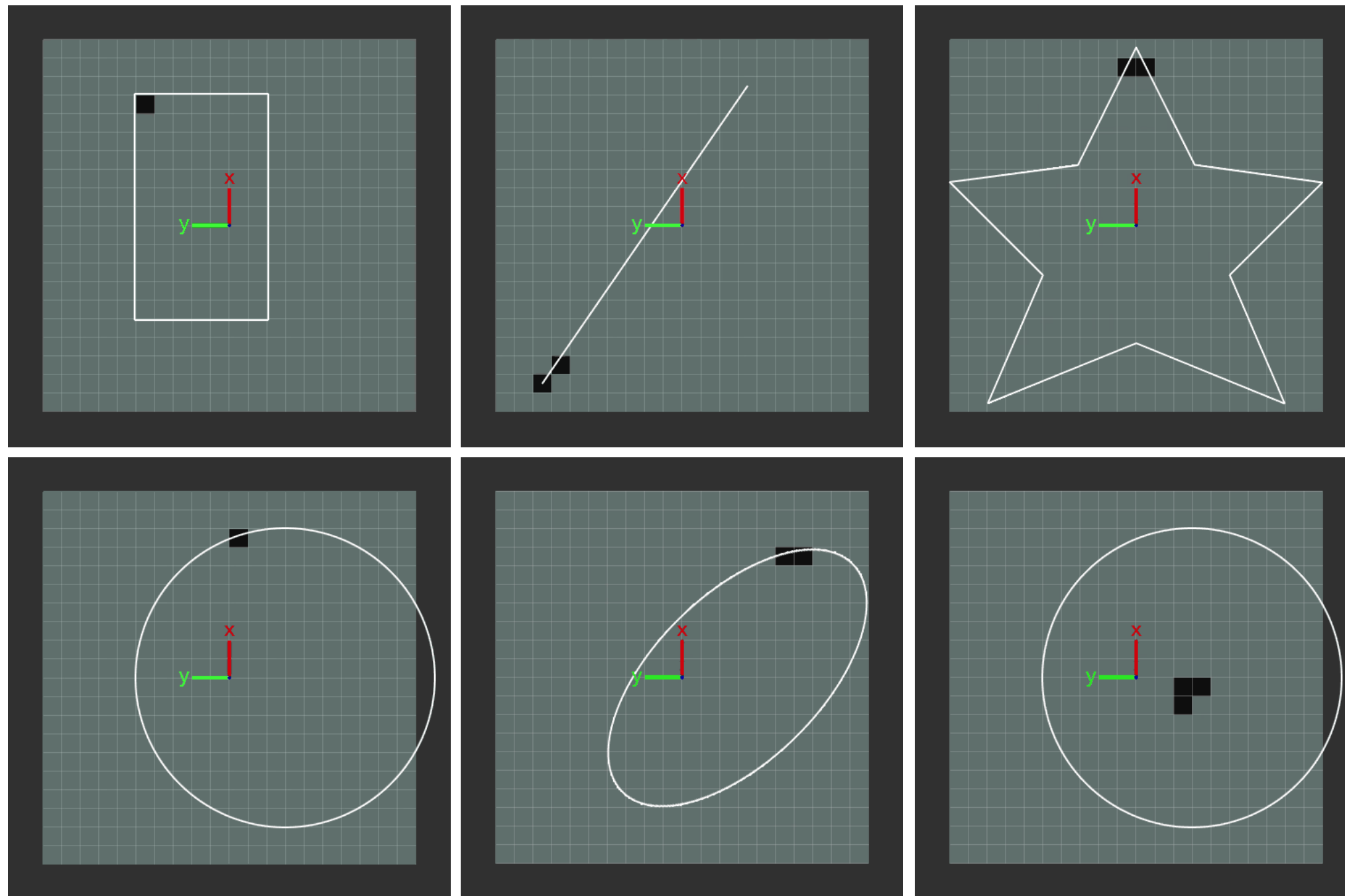

- 2D circular buffer data structure
  - ➔ Efficient map repositioning
- Based on Eigen (C++)
  - ➔ Versatile and efficient data manipulation

```
double rmse =  
    sqrt(map["error"].array().pow(2).sum() / nCells);
```

P. Fankhauser and M. Hutter, “**A Universal Grid Map Library: Implementation and Use Case for Rough Terrain Navigation,**”  
in Robot Operating System (ROS) - The Complete Reference, Springer, 2015.

# Navigation

## Grid Map – Universal Multi-Layer Grid Map Library

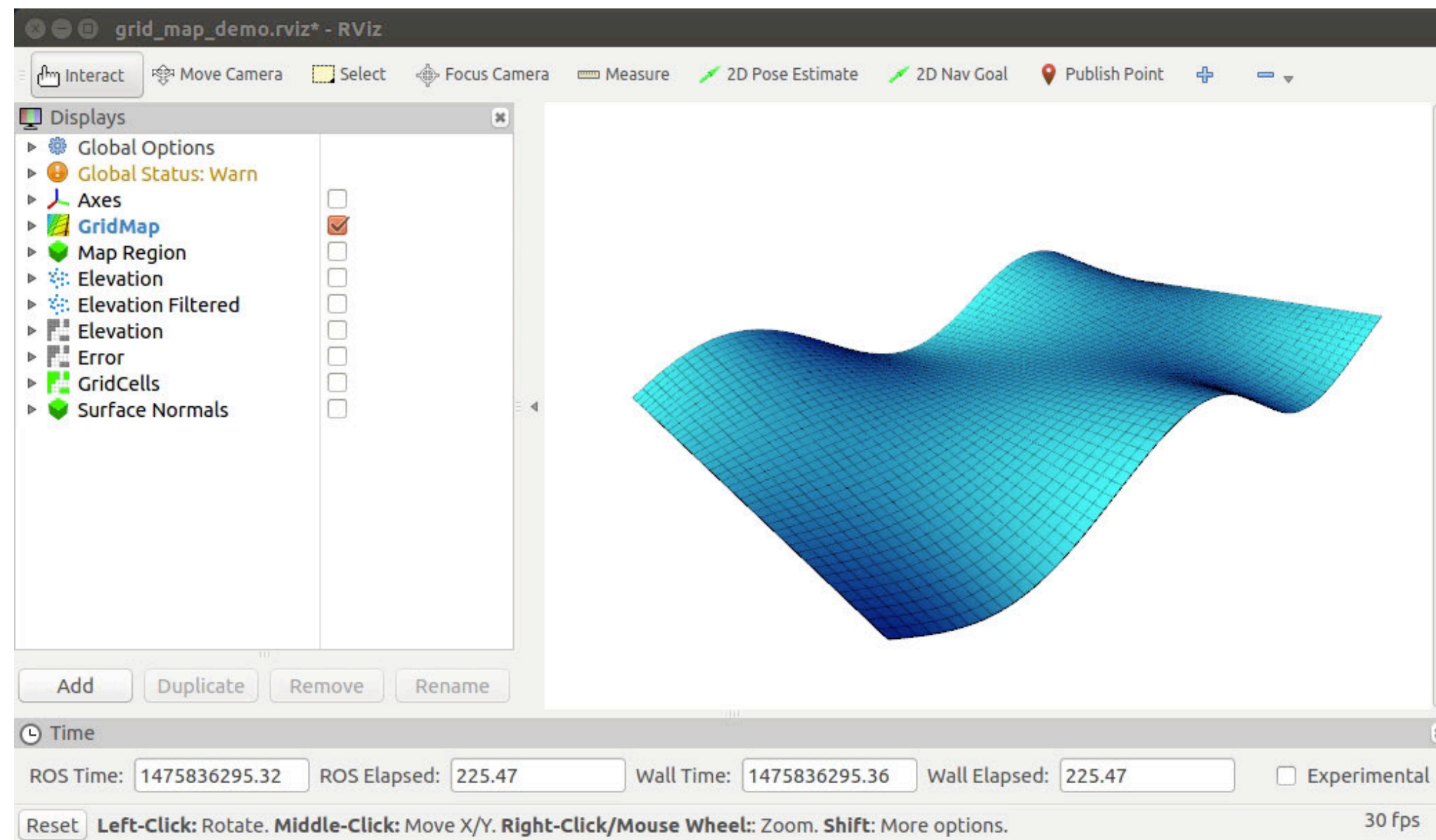



- 2D circular buffer data structure
  - ➔ Efficient map repositioning
- Based on Eigen (C++)
  - ➔ Versatile and efficient data manipulation
- Convenience functions
  - ➔ Iterators, math tools, etc.

P. Fankhauser and M. Hutter, “A Universal Grid Map Library: Implementation and Use Case for Rough Terrain Navigation,” in Robot Operating System (ROS) - The Complete Reference, Springer, 2015.

# Navigation

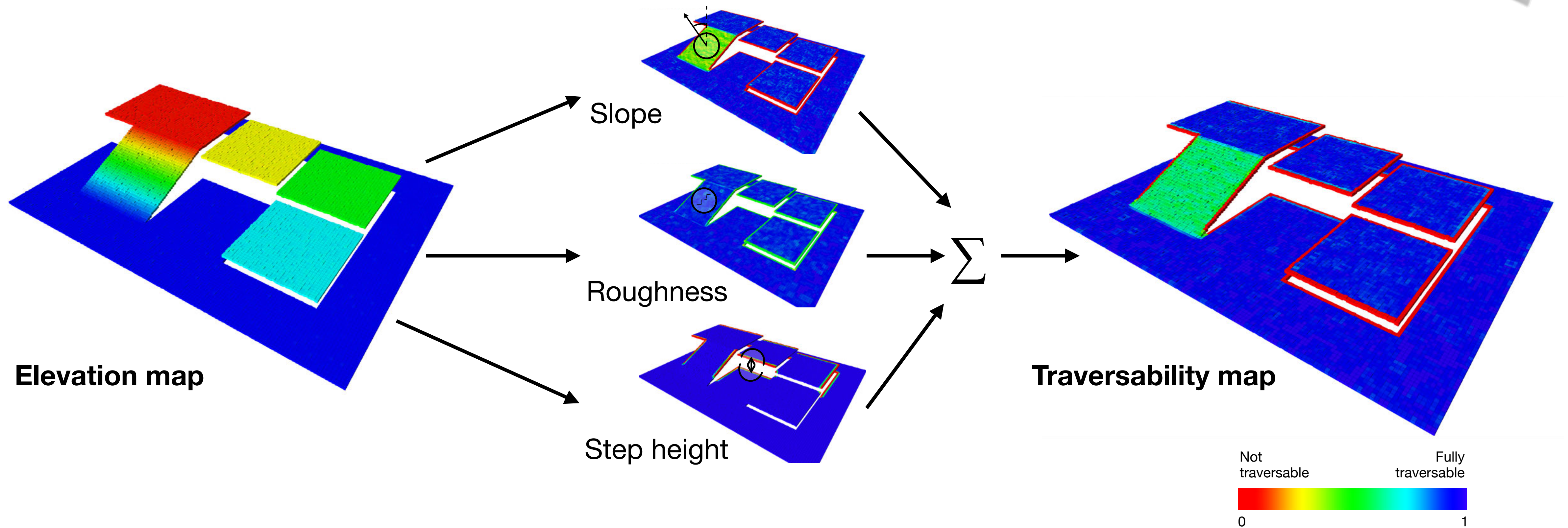
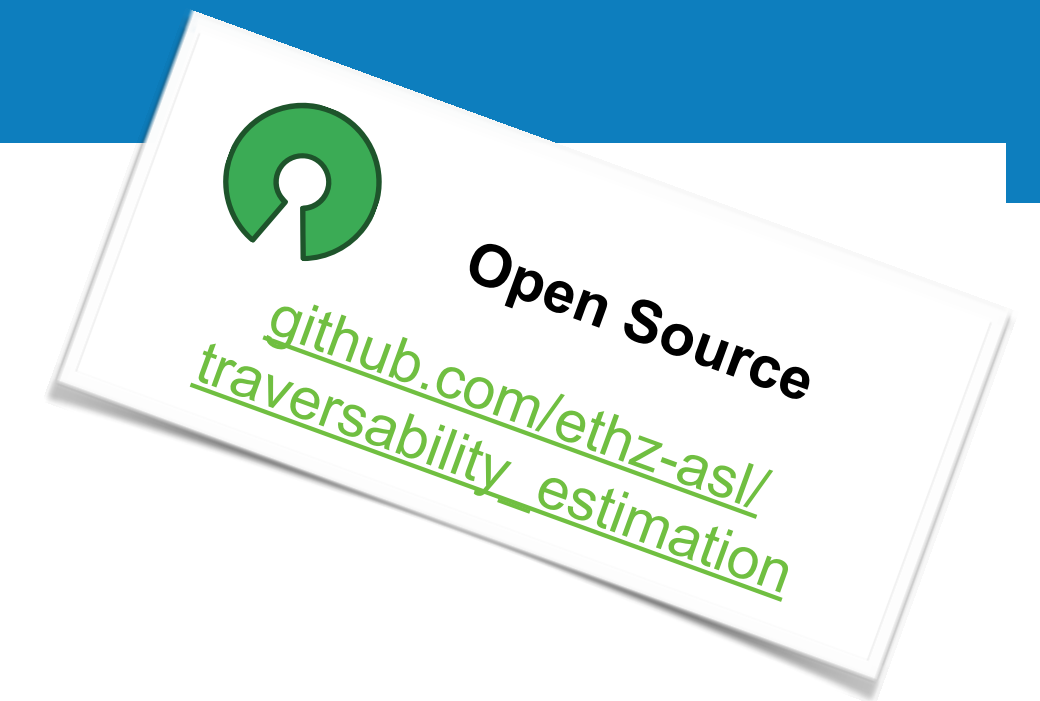
## Grid Map – Universal Multi-Layer Grid Map Library



- 2D circular buffer data structure
  - ➔ Efficient map repositioning
  
- Based on Eigen (C++)
  - ➔ Versatile and efficient data manipulation
  
- Convenience functions
  - ➔ Iterators, math tools, etc.
  
- ROS & OpenCV interfaces
  - ➔ Conversion from/to images, point clouds, occupancy grids, grid cells

P. Fankhauser and M. Hutter, “A Universal Grid Map Library: Implementation and Use Case for Rough Terrain Navigation,” in Robot Operating System (ROS) - The Complete Reference, Springer, 2015.

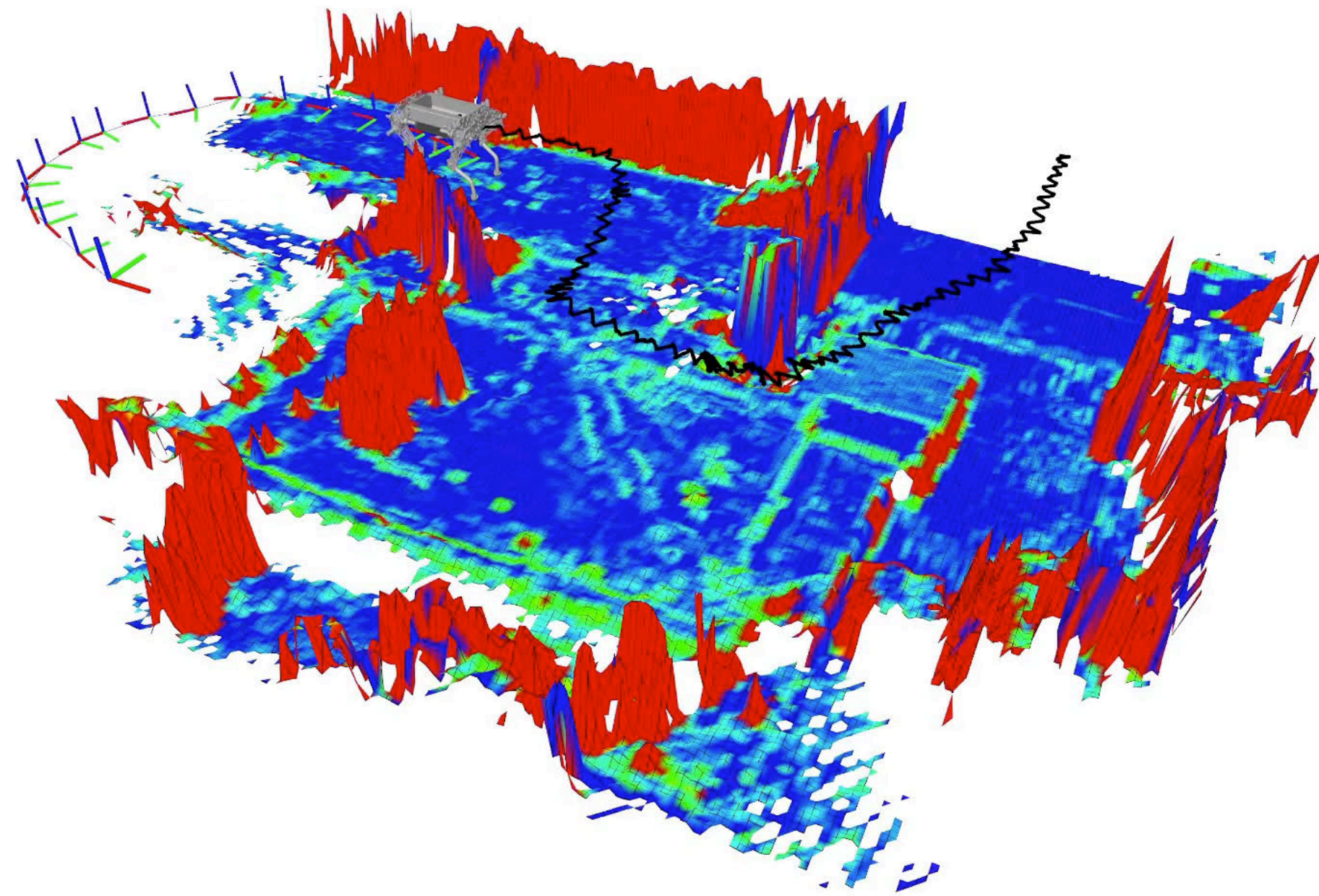
# Navigation Traversability Estimation



M. Wermelinger, P. Fankhauser, R. Diethelm, P. Krüsi, R. Siegwart, M. Hutter, "Navigation Planning for Legged Robots in Challenging Terrain," in IEEE/RSJ International Conference on Intelligent Robots and Systems (IROS), 2016.

# Navigation

## Navigation Planning



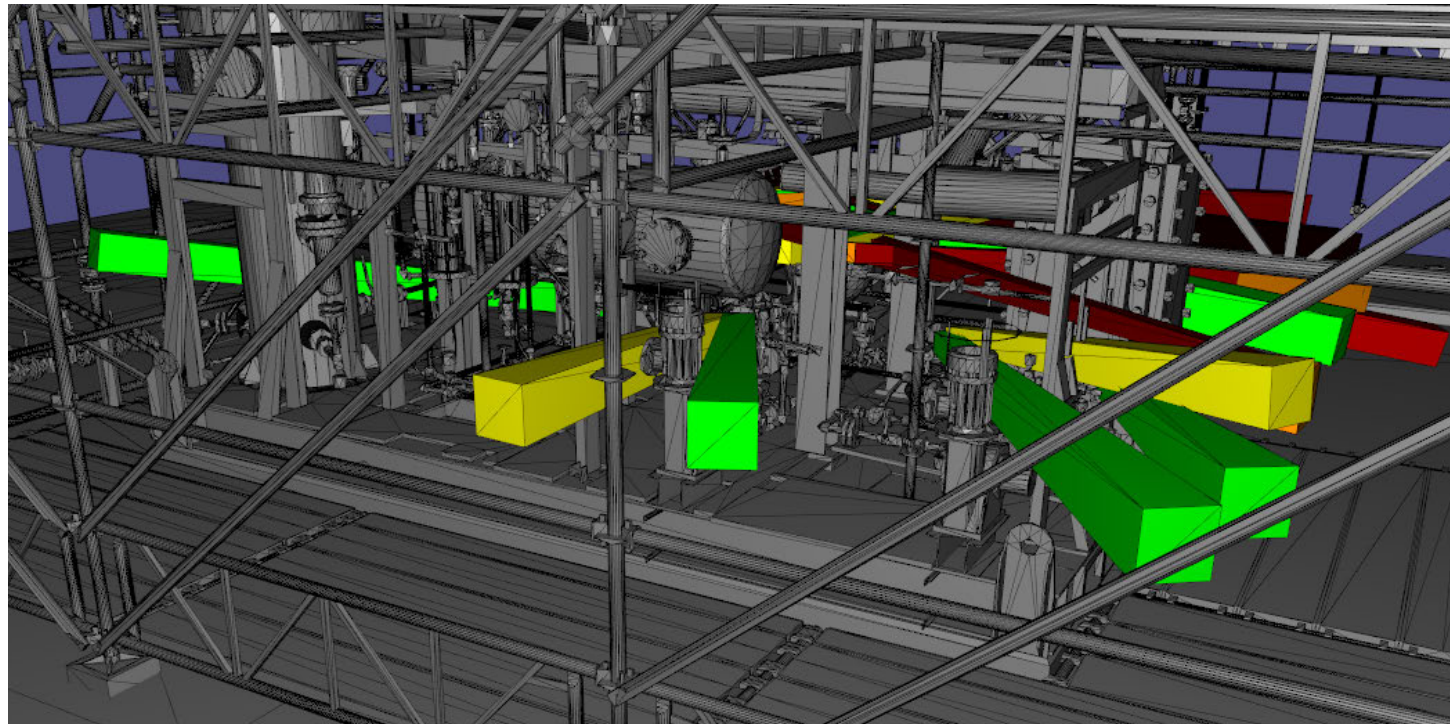
- Online navigation planning based on RRT\* (OMPL)
- Works with and without initial map
- Continuous for changing environments

M. Wermelinger, P. Fankhauser, R. Diethelm, P. Krüsi, R. Siegwart, M. Hutter, “**Navigation Planning for Legged Robots in Challenging Terrain,**” in IEEE/RSJ International Conference on Intelligent Robots and Systems (IROS), 2016.

# Inspection

## Visual Inspection of Pressure Gauges


### A Automatic view point generation




### C Visual servoing



### B Whole-body camera positioning




### D Image de-warping



### E Indicator reading



→ Reading ok



→ Reading unsuccessful, try alternative position or report as unknown

S. Bachmann, "Visual Inspection of Manometers and Valve Levers", Master's Thesis, ETH Zurich, 2015.

# User Interface

Interface for remote control, semi-, and full autonomous operation.

Situational camera

3D view (RViz)

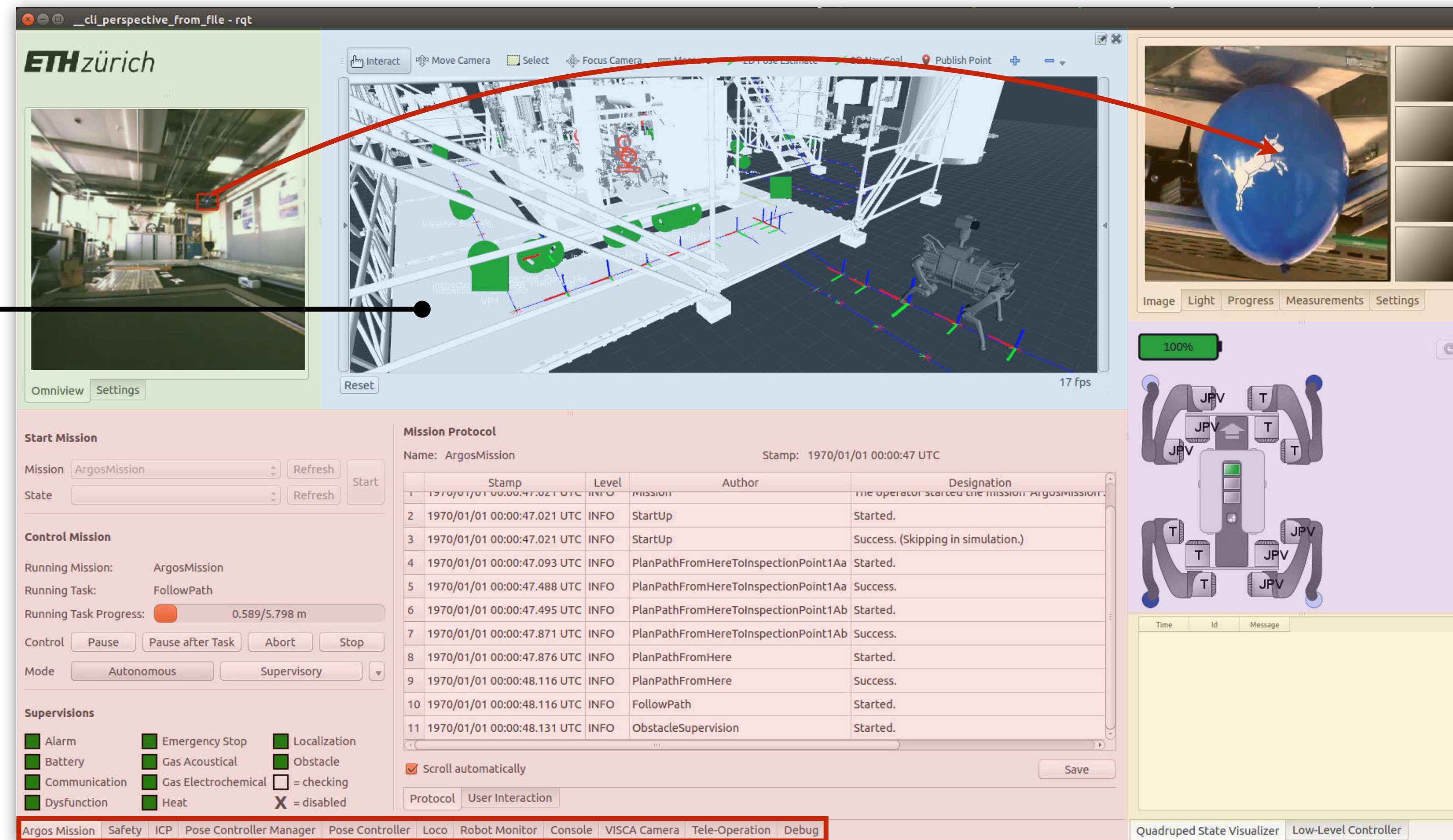
Inspection cameras

Mission control & protocol

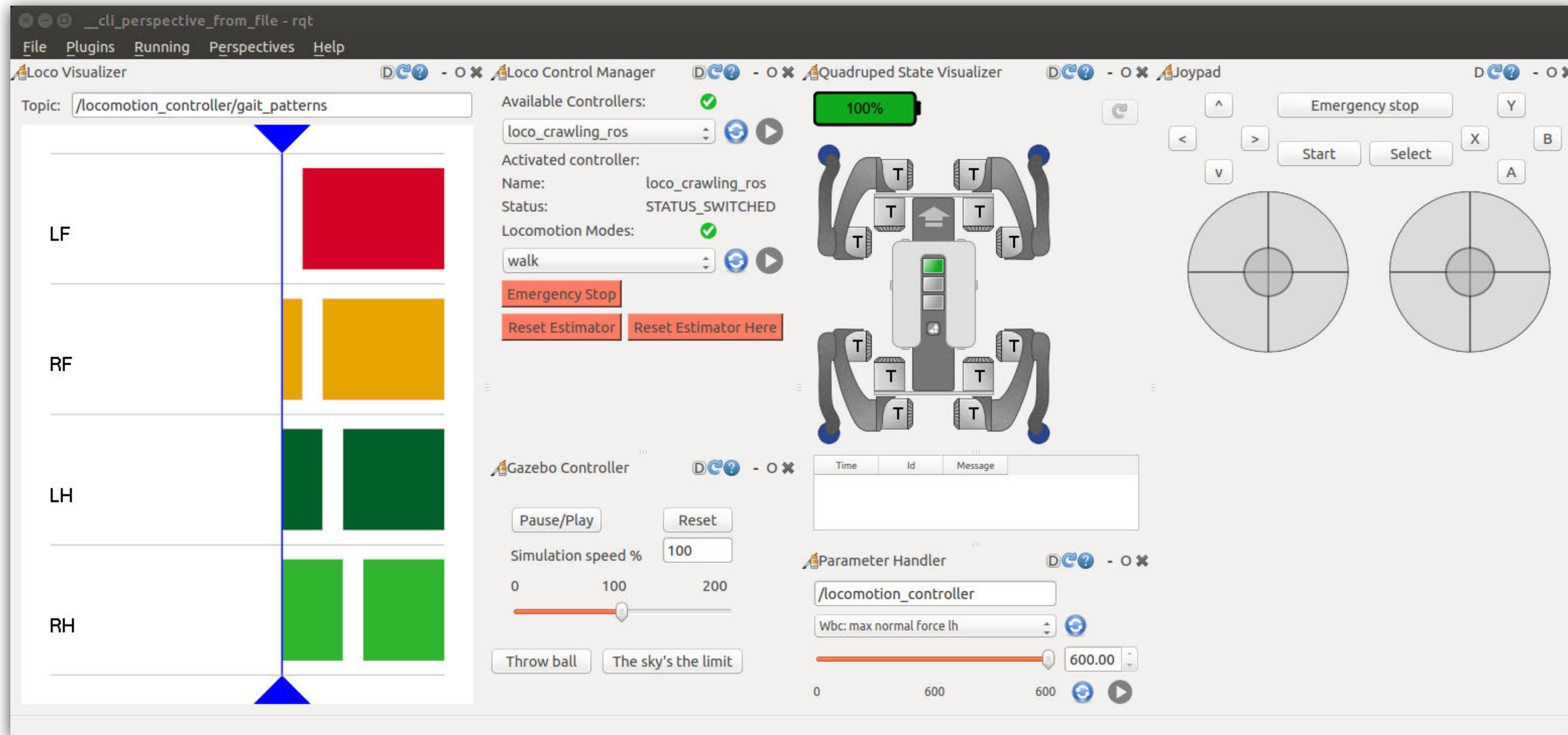
Robot actuators & sensors

Other modules

Error protocol



# User Interface

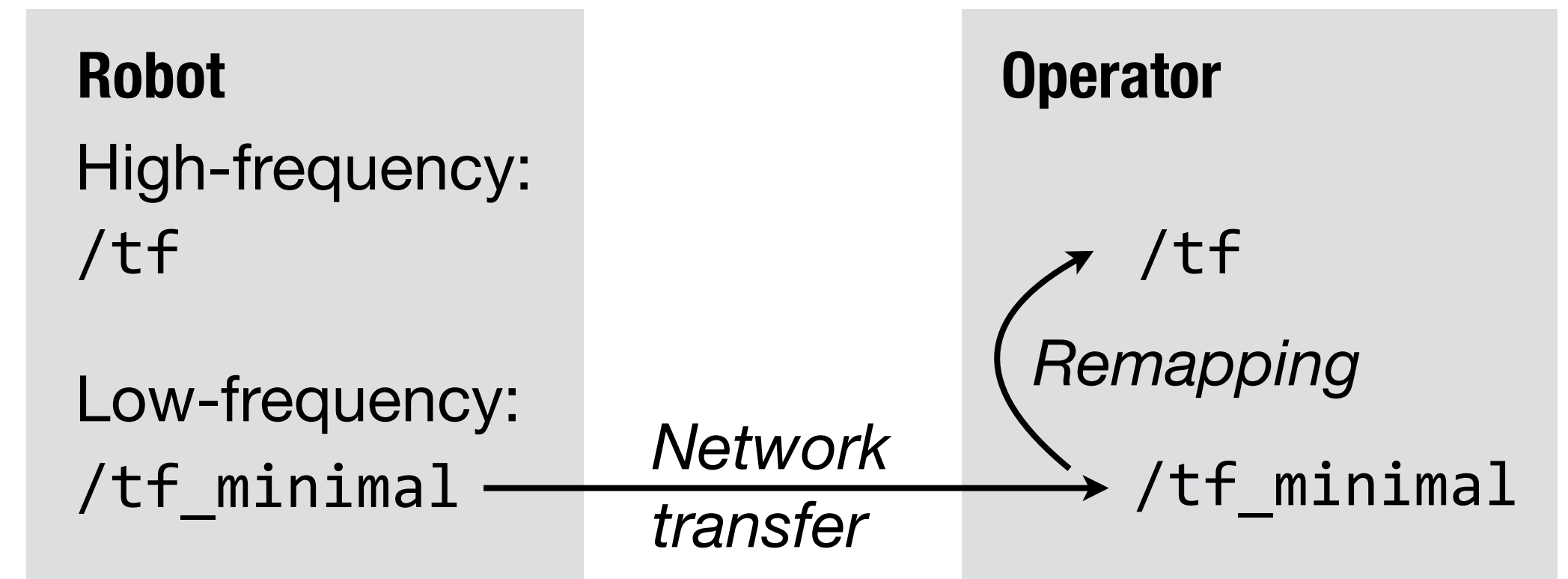




# User Interface

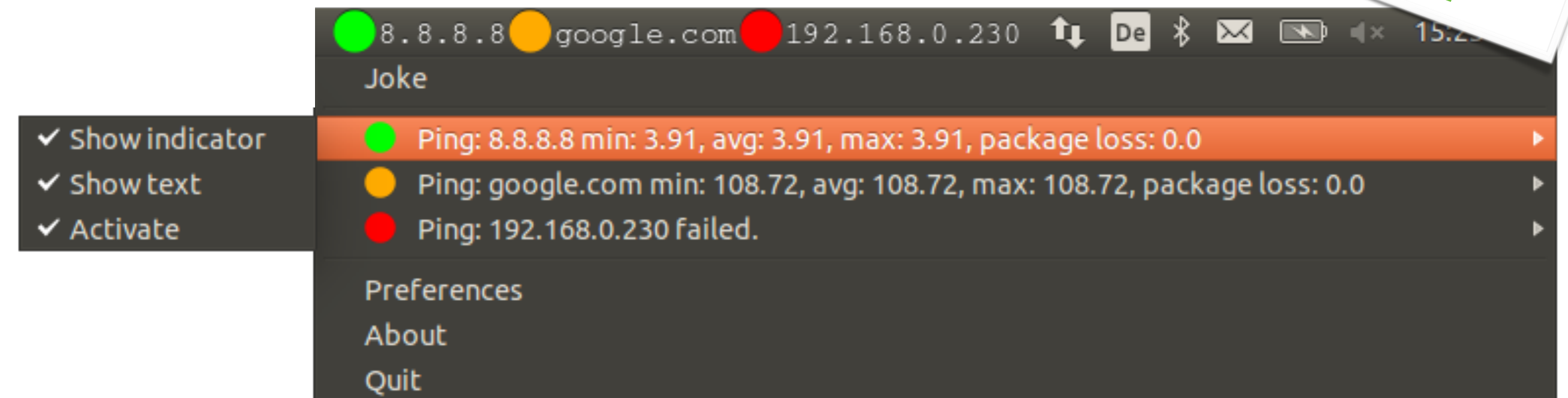
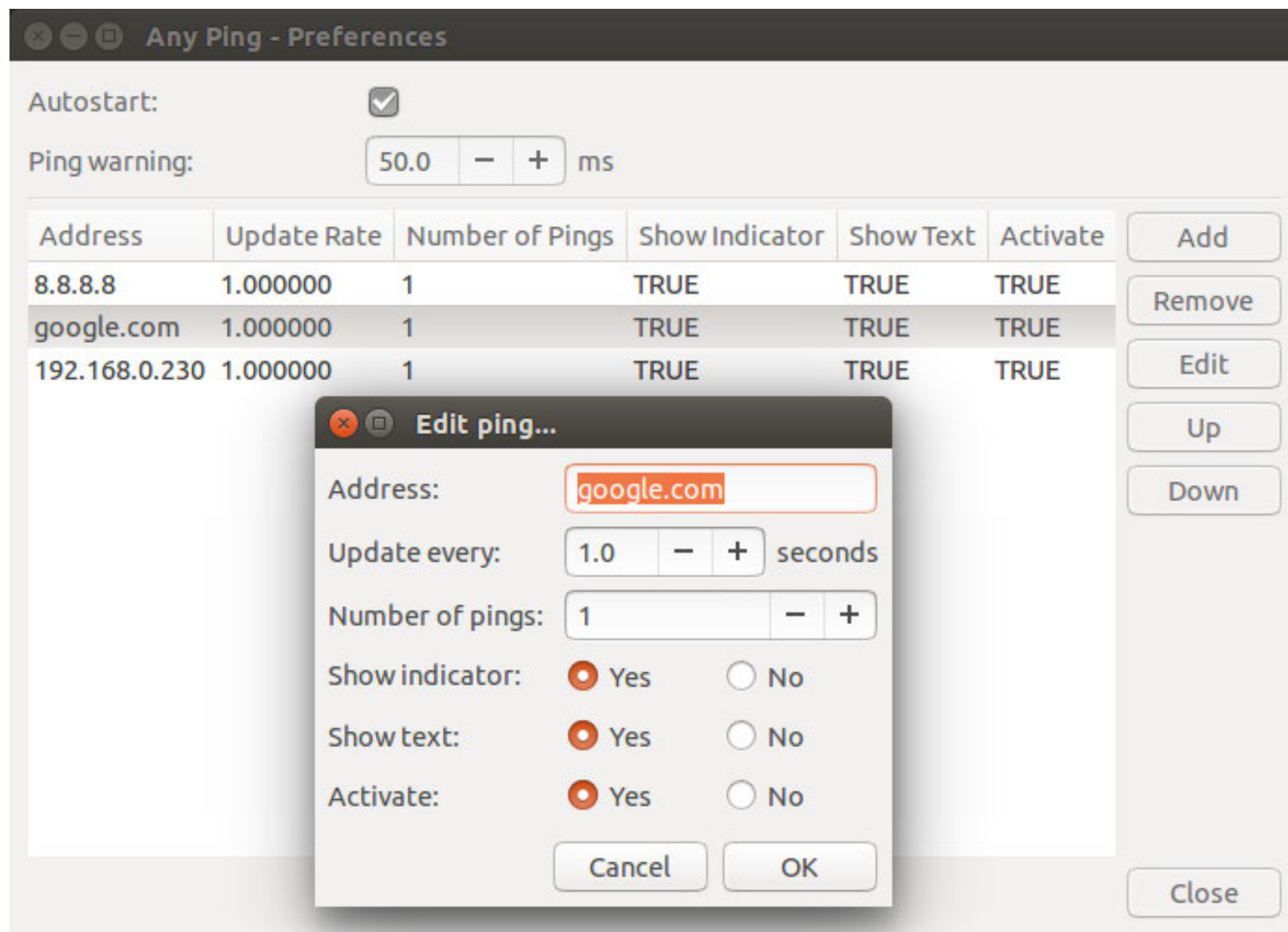

## Bandwidth Considerations

- Only critical data is transmitted by default (robot state and position)
- Other data is transmitted on demand (video, maps, etc.)
- Separation of onboard TF and operator TF
- Connection status node monitors WiFi status and triggers recovery behavior



# User Interface

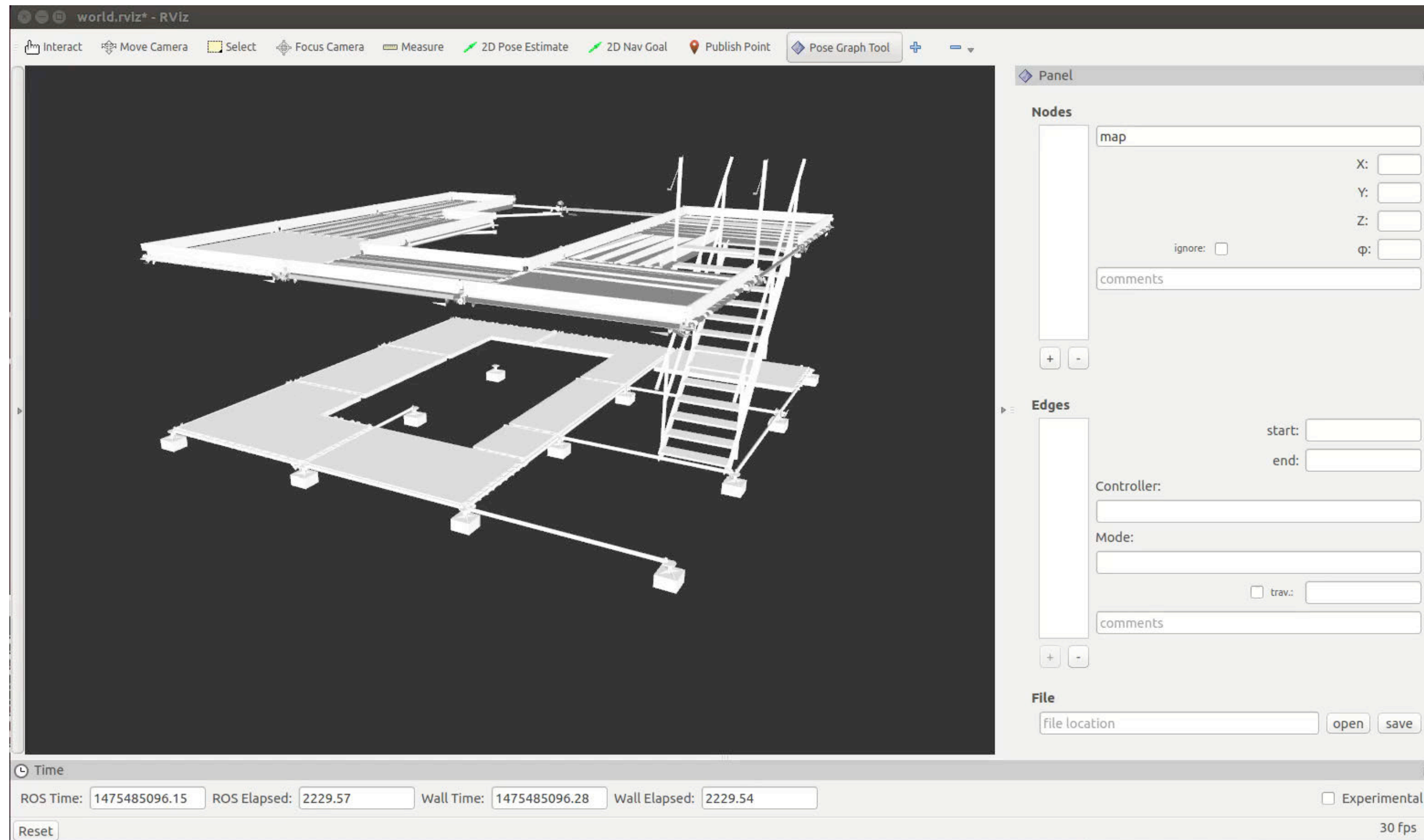
## ANYping Indicator



- Indicates PC network availability in Ubuntu menu bar

# User Interface

## Pose Graph

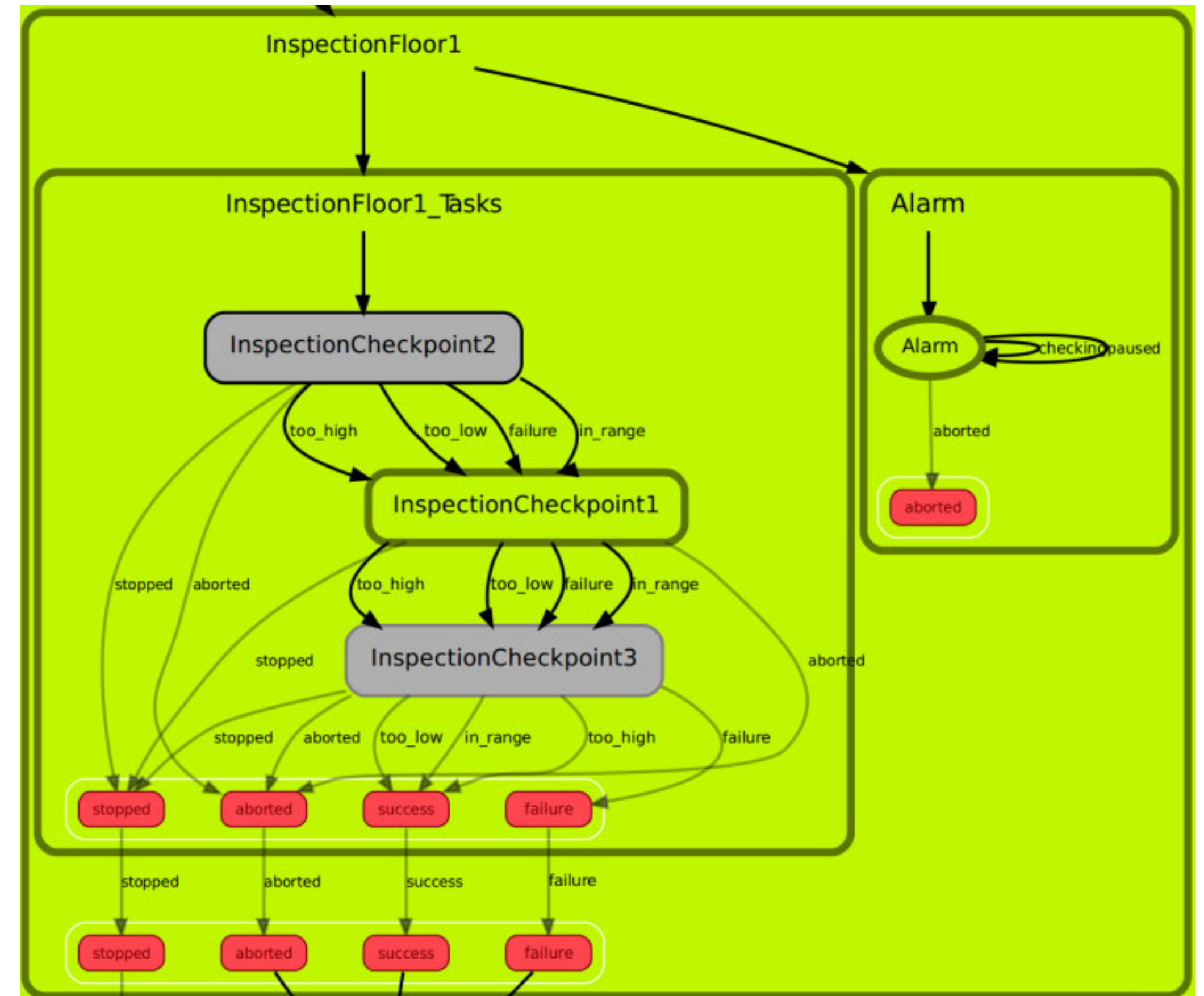


- Pose graph for inspection, special maneuvers (e.g. stairs), docking station etc.
- Visualization and interactive editing of pose graph
- Continuous updating and (re-)planning on pose graph during mission

# User Interface


## Mission Creation

- Task-level state machine (C++ library, similar to SMACH)
- State machine defined in YAML format
- Common building blocks to facilitate construction
- Typical missions programmed in 5–20 minutes



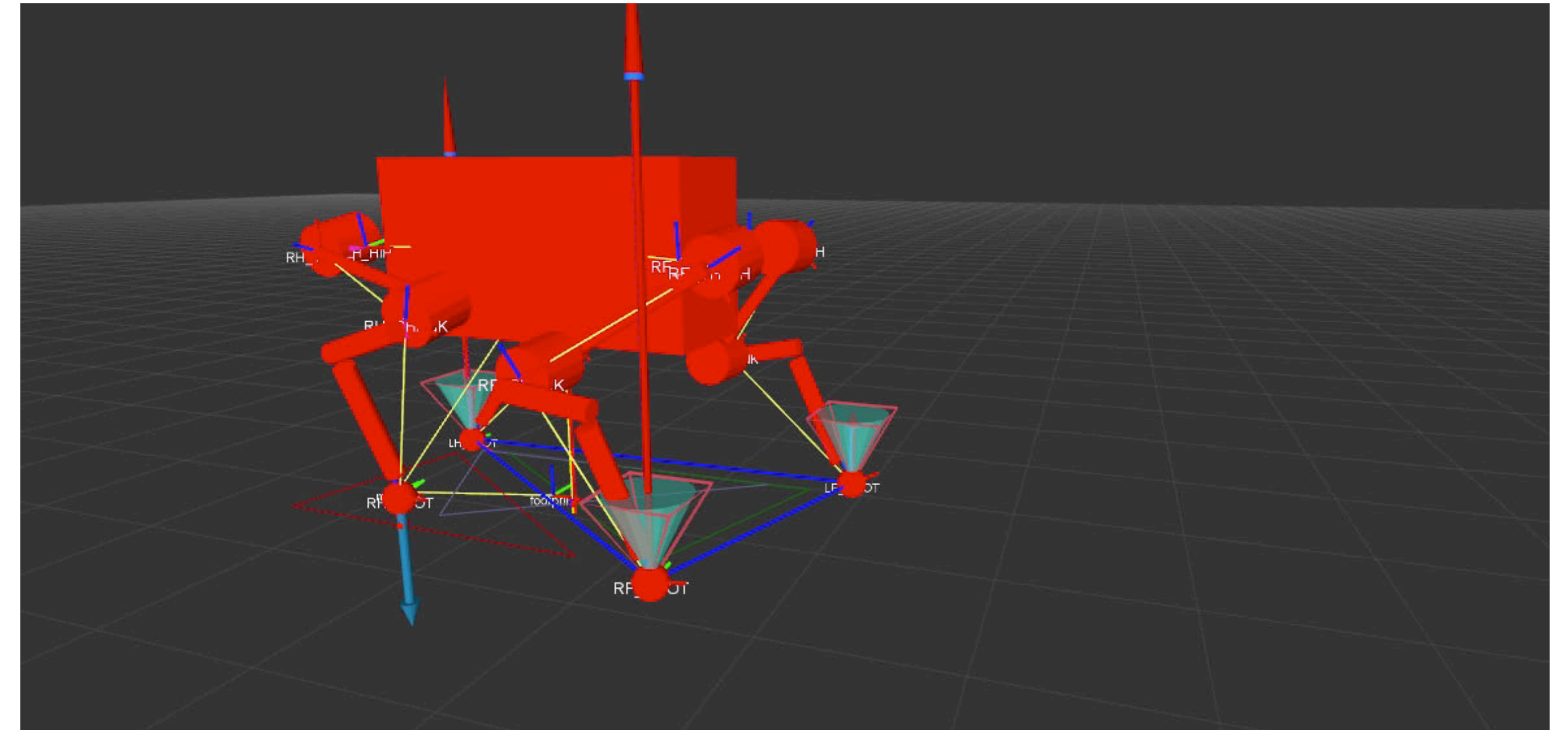
# Software Tools – How We (Try) To Keep Things Smooth

- All developers and robots same setup
  - ➔ Ubuntu 16.04 LTS, ROS Kinetic
- Software version control with Git
  - ➔ Bitbucket & GitHub
- Conventions for package structure, format, naming, and code style
  - ➔ [github.com/ethz-asl/ros\\_best\\_practices/wiki](https://github.com/ethz-asl/ros_best_practices/wiki)
- Extensive use of simulation
  - ➔ Gazebo



# Software Tools – How We (Try) To Keep Things Smooth

- All developers and robots same setup
  - ➔ Ubuntu 16.04 LTS, ROS Kinetic
- Software version control with Git
  - ➔ Bitbucket & GitHub
- Conventions for package structure, format, naming, and code style
  - ➔ [github.com/ethz-asl/ros\\_best\\_practices/wiki](https://github.com/ethz-asl/ros_best_practices/wiki)
- Extensive use of simulation
  - ➔ Gazebo
- Visualizing as much as possible



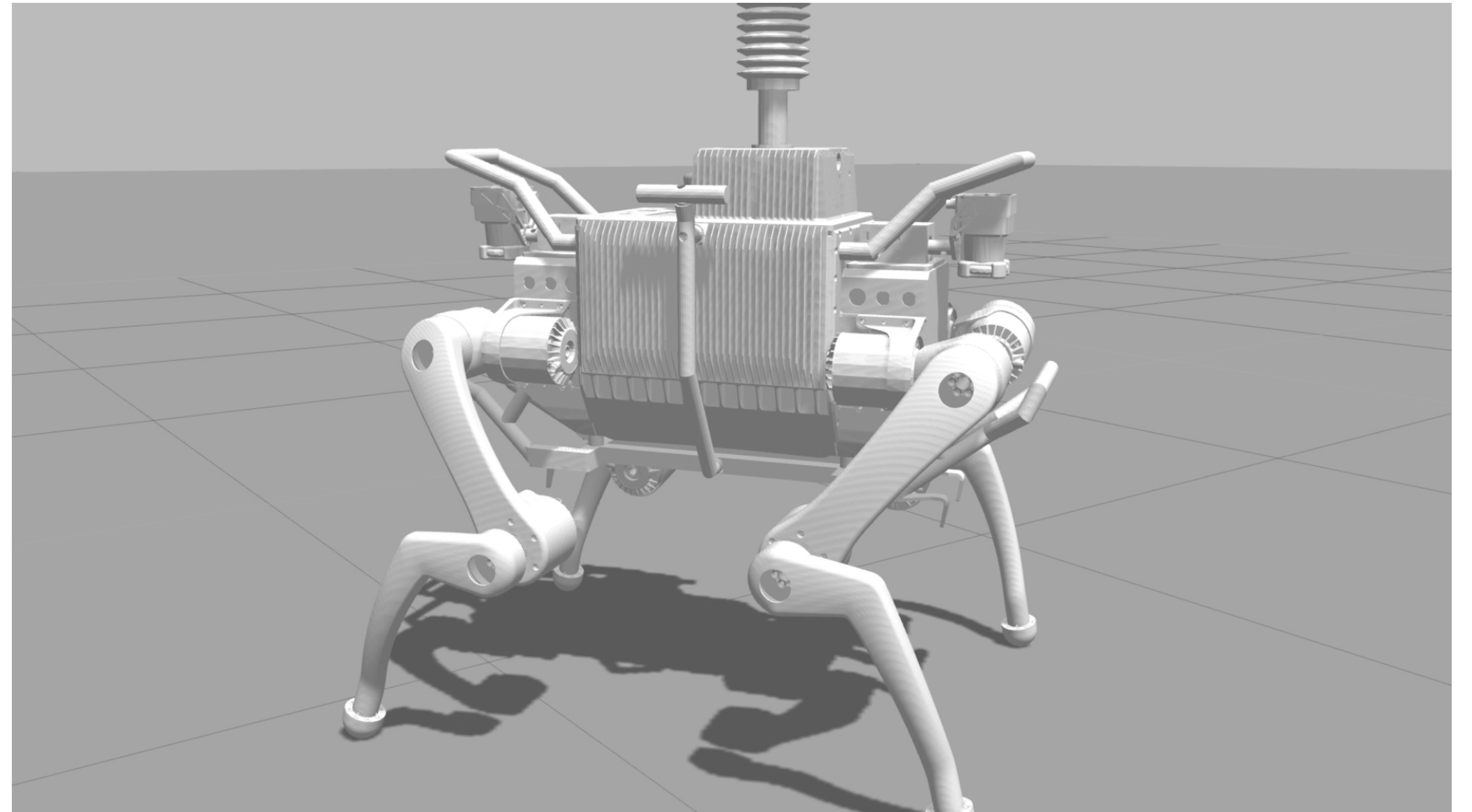
# Software Tools – How We (Try) To Keep Things Smooth

- Lots of tests on hardware
  - ➔ Weekly “shakeouts” for defined tasks
  - ➔ Lots of demos
- Continuous Integration
  - ➔ Jenkins
  - ➔ Unit tests (after each change)
  - ➔ ROS integration tests (at night)



# Software Tools – How We (Try) To Keep Things Smooth

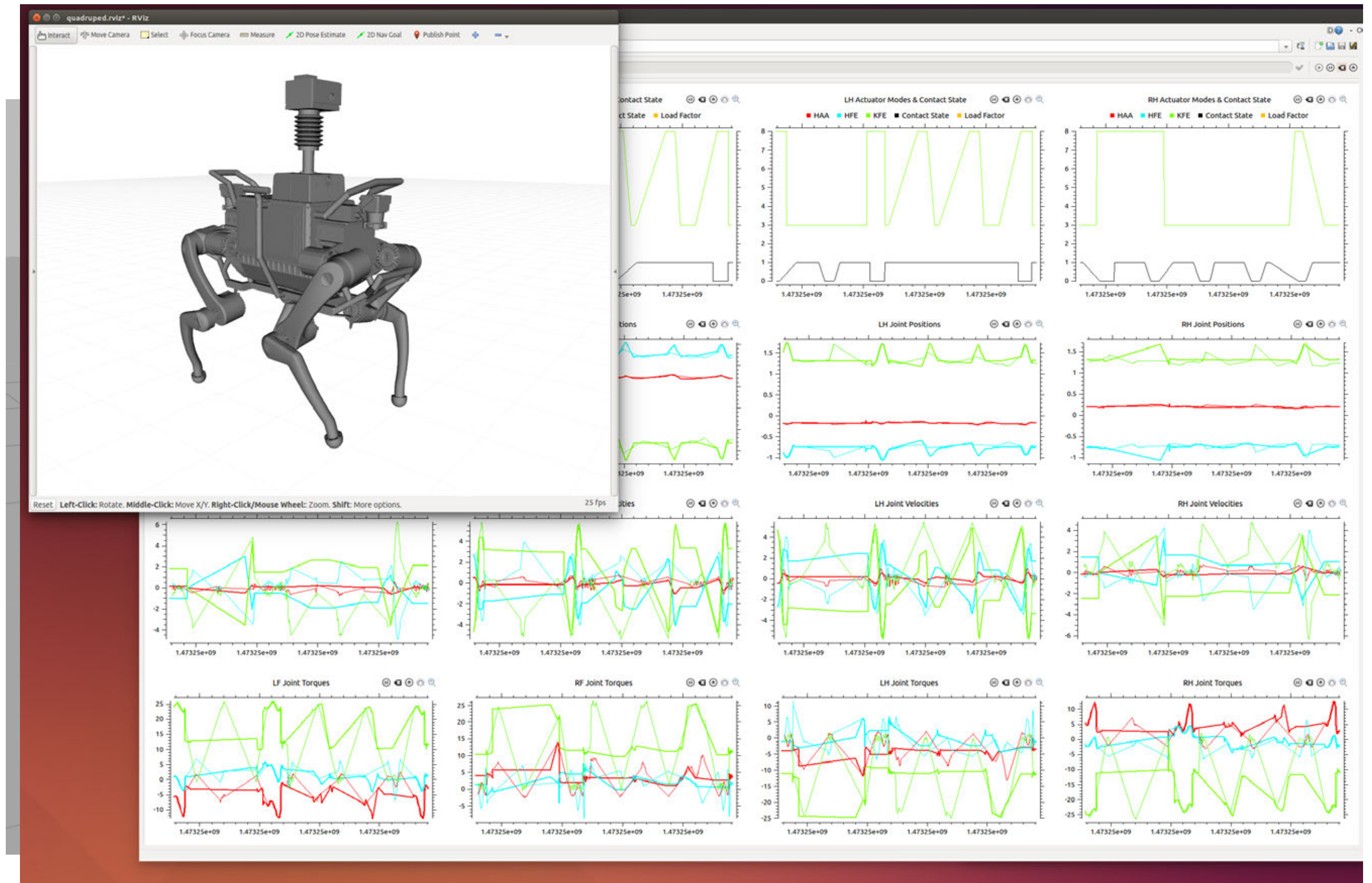
- Lots of tests on hardware
  - ➔ Weekly “shakeouts” for defined tasks
  - ➔ Lots of demos
- Continuous Integration
  - ➔ Jenkins
  - ➔ Unit tests (after each change)
  - ➔ ROS integration tests (at night)





# Software Tools – How We (Try) To Keep Things Smooth

- Lots of tests on hardware
  - ➔ Weekly “shakeouts” for defined tasks
  - ➔ Lots of demos
- Continuous Integration
  - ➔ Jenkins
  - ➔ Unit tests (after each change)
  - ➔ ROS integration tests (at night)
- Logging (rosbag)
  - ➔ All important information is always logged
  - ➔ Review logs with RViz and RQT Multiplot



# Thank You



Versatility High joint motion range for adaptability


## Open-Source Software

[github.com/ethz-asl](https://github.com/ethz-asl)

[github.com/leggedrobotics](https://github.com/leggedrobotics)

**Péter Fankhauser**

[pfankhauser@anybotics.com](mailto:pfankhauser@anybotics.com)



[www.rsl.ethz.ch](http://www.rsl.ethz.ch)

**ANYbotics**

[www.anybotics.com](http://www.anybotics.com)